VEJA MATE

HLD IDENTIFICATION	ICAO IDENTIFIER	OSS SIDE IDENTIFICATION
VMOSS	**EHGL**	**VM OSS**

FIXED NORMALLY UNATTENDED INSTALLATION

VEJA MATE OFFSHORE PROJECT GMBH

HLD REFERENCE POINT

N 54° 19.33' **E 005° 52.92'**

BREMEN INFORMATION	AMSTERDAM INFORMATION	OCC VM / HLO	
128.525 MHz	119.175 MHz	PRIM: 151.230 MHz	SEC: 131.490 MHz

WEATHER INFORMATION	LIGHTING & DIMMING		
131.755 MHz	131.755 MHz		
7x	3x 100%	4x 30% (10%)	5x 10% (3%)

HELIDECK HEIGHT	D-VALUE	MTOW
131 ft MSL	22.20 m	13 t

APPROACH / DEPARTURE CORRIDOR

001° / 181°

DECK HEADING 091°

HIGHEST OBSTACLE ON INSTALLATION	HIGHEST OBSTACLE IN THE VICINITY
39 ft ABOVE HLD (ANTENNA MAST)	**589 ft MSL** (WTG)

REFUELLING FACILITY	GROUND POWER UNIT	LANDING NET	STATUS LIGHT
N/A	YES	N/A	N/A

FIRE FIGHTING FACILITIES

DIFFS	2x HYDRANT	2x 10 kg CO_2	2x 25 kg DRY POWDER
AUTO + MAN + REMOTE ACTIVATION	SEMI-RIGID HOSES (25 m)		

ALL COURSES TRUE **VAR 2.9° E (2025)**

VEJA MATE

HLD IDENTIFICATION	ICAO IDENTIFIER	OSS SIDE IDENTIFICATION
VMOSS	**EHGL**	**VM OSS**

FIXED NORMALLY UNATTENDED INSTALLATION

VEJA MATE OFFSHORE PROJECT GMBH

HLD REFERENCE POINT

N 54° 19.33' **E 005° 52.92'**

BREMEN INFORMATION	AMSTERDAM INFORMATION	OCC VM / HLO	
128.525 MHz	119.175 MHz	PRIM: 151.230 MHz	SEC: 131.490 MHz

WEATHER INFORMATION	LIGHTING & DIMMING		
131.755 MHz	131.755 MHz		
7x	3x 100%	4x 30% (10%)	5x 10% (3%)

HELIDECK HEIGHT	D-VALUE	MTOW
131 ft MSL	22.20 m	13 t

APPROACH / DEPARTURE CORRIDOR

001° / 181°

DECK HEADING 091°

HIGHEST OBSTACLE ON INSTALLATION	HIGHEST OBSTACLE IN THE VICINITY
39 ft ABOVE HLD (ANTENNA MAST)	**589 ft MSL** (WTG)

REFUELLING FACILITY	GROUND POWER UNIT	LANDING NET	STATUS LIGHT
N/A	YES	N/A	N/A

FIRE FIGHTING FACILITIES

DIFFS	2x HYDRANT	2x 10 kg CO_2	2x 25 kg DRY POWDER
AUTO + MAN + REMOTE ACTIVATION	SEMI-RIGID HOSES (25 m)		

NON - COMPLIANCES

- NIL

LIMITATIONS

- NIL

REMARKS

- CONTACT OCC / HLO PRIOR TO ENTERING OWF AND FOR FURTHER CLEARANCES
- BE AWARE OF WTG IN CLOSE PROXIMITY TO HELIDECK
- OSS WX DATA FOR INFORMATION ONLY

ALL COURSES TRUE **VAR 2.9° E (2025)**

VEJA MATE

HLD IDENTIFICATION	ICAO IDENTIFIER	OSS SIDE IDENTIFICATION
VMOSS	**EHGL**	**VM OSS**

FIXED NORMALLY UNATTENDED INSTALLATION

VEJA MATE OFFSHORE PROJECT GMBH

HLD REFERENCE POINT

N 54° 19.33' **E 005° 52.92'**

BREMEN INFORMATION	AMSTERDAM INFORMATION	OCC VM / HLO	
128.525 MHz	119.175 MHz	PRIM: 151.230 MHz	SEC: 131.490 MHz

WEATHER INFORMATION	LIGHTING & DIMMING		
131.755 MHz	131.755 MHz		
7x	3x 100%	4x 30% (10%)	5x 10% (3%)

HELIDECK HEIGHT	D-VALUE	MTOW
131 ft MSL	22.20 m	13 t

APPROACH / DEPARTURE CORRIDOR

001° / 181°

DECK HEADING 091°

HIGHEST OBSTACLE ON INSTALLATION	HIGHEST OBSTACLE IN THE VICINITY
39 ft ABOVE HLD (ANTENNA MAST)	**589 ft MSL** (WTG)

REFUELLING FACILITY	GROUND POWER UNIT	LANDING NET	STATUS LIGHT
N/A	YES	N/A	N/A

FIRE FIGHTING FACILITIES

DIFFS	2x HYDRANT	2x 10 kg CO_2	2x 25 kg DRY POWDER
AUTO + MAN + REMOTE ACTIVATION	SEMI-RIGID HOSES (25 m)		

WINDFARM LAYOUT

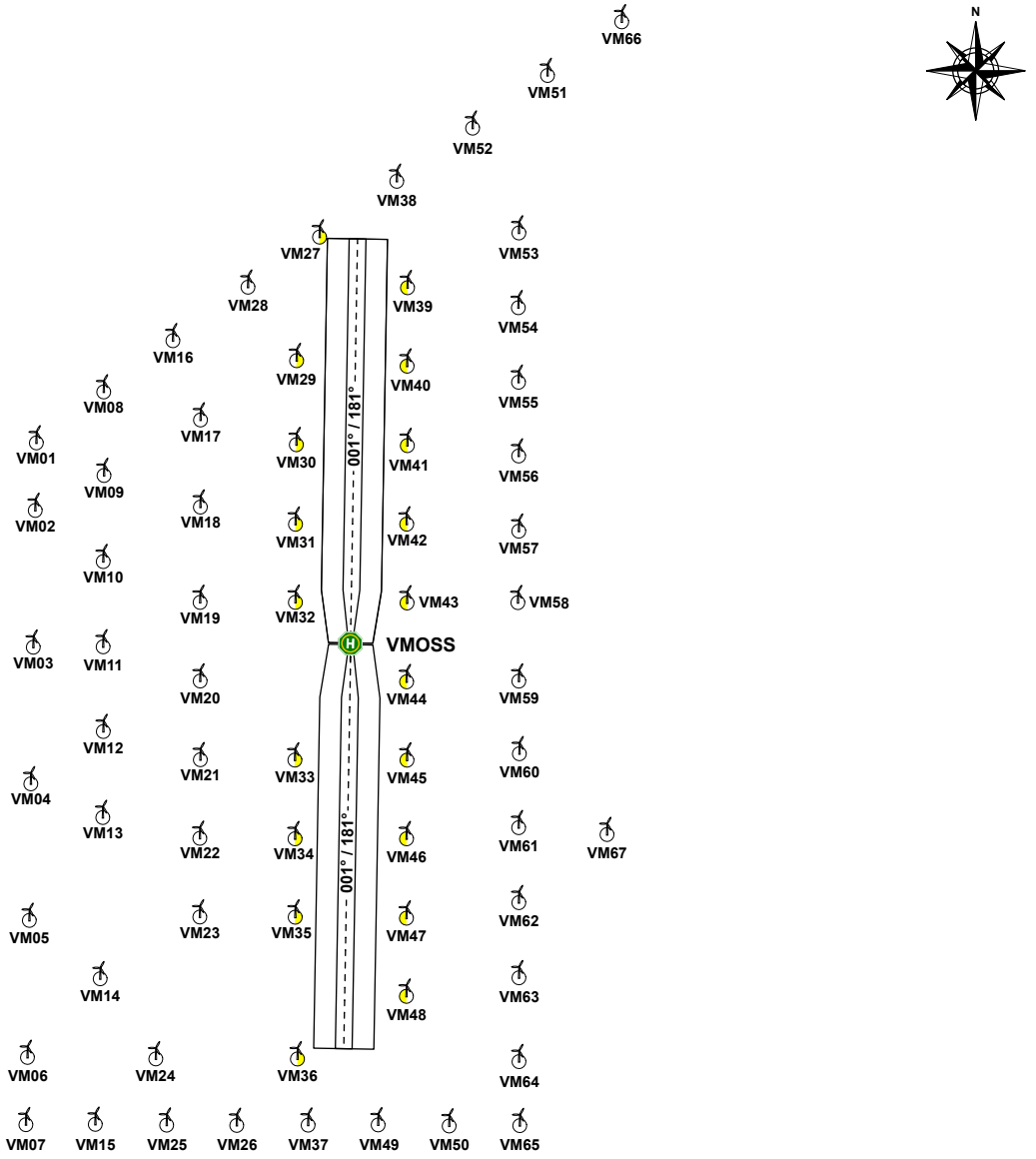

ALL COURSES TRUE **VAR 2.9° E (2025)**

VEJA MATE

HLD IDENTIFICATION	ICAO IDENTIFIER	OSS SIDE IDENTIFICATION
VMOSS	**EHGL**	**VM OSS**

FIXED NORMALLY UNATTENDED INSTALLATION

VEJA MATE OFFSHORE PROJECT GMBH

HLD REFERENCE POINT

N 54° 19.33' **E 005° 52.92'**

BREMEN INFORMATION	AMSTERDAM INFORMATION	OCC VM / HLO	
128.525 MHz	119.175 MHz	PRIM: 151.230 MHz	SEC: 131.490 MHz

WEATHER INFORMATION	LIGHTING & DIMMING		
131.755 MHz	131.755 MHz		
7x	3x 100%	4x 30% (10%)	5x 10% (3%)

HELIDECK HEIGHT	D-VALUE	MTOW
131 ft MSL	22.20 m	13 t

APPROACH / DEPARTURE CORRIDOR

001° / 181°

DECK HEADING 091°

HIGHEST OBSTACLE ON INSTALLATION	HIGHEST OBSTACLE IN THE VICINITY
39 ft ABOVE HLD (ANTENNA MAST)	**589 ft MSL** (WTG)

REFUELLING FACILITY	GROUND POWER UNIT	LANDING NET	STATUS LIGHT
N/A	YES	N/A	N/A

FIRE FIGHTING FACILITIES

DIFFS	2x HYDRANT	2x 10 kg CO_2	2x 25 kg DRY POWDER
AUTO + MAN + REMOTE ACTIVATION	SEMI-RIGID HOSES (25 m)		

INSTALLATION PROFILE VIEW (SOUTH)

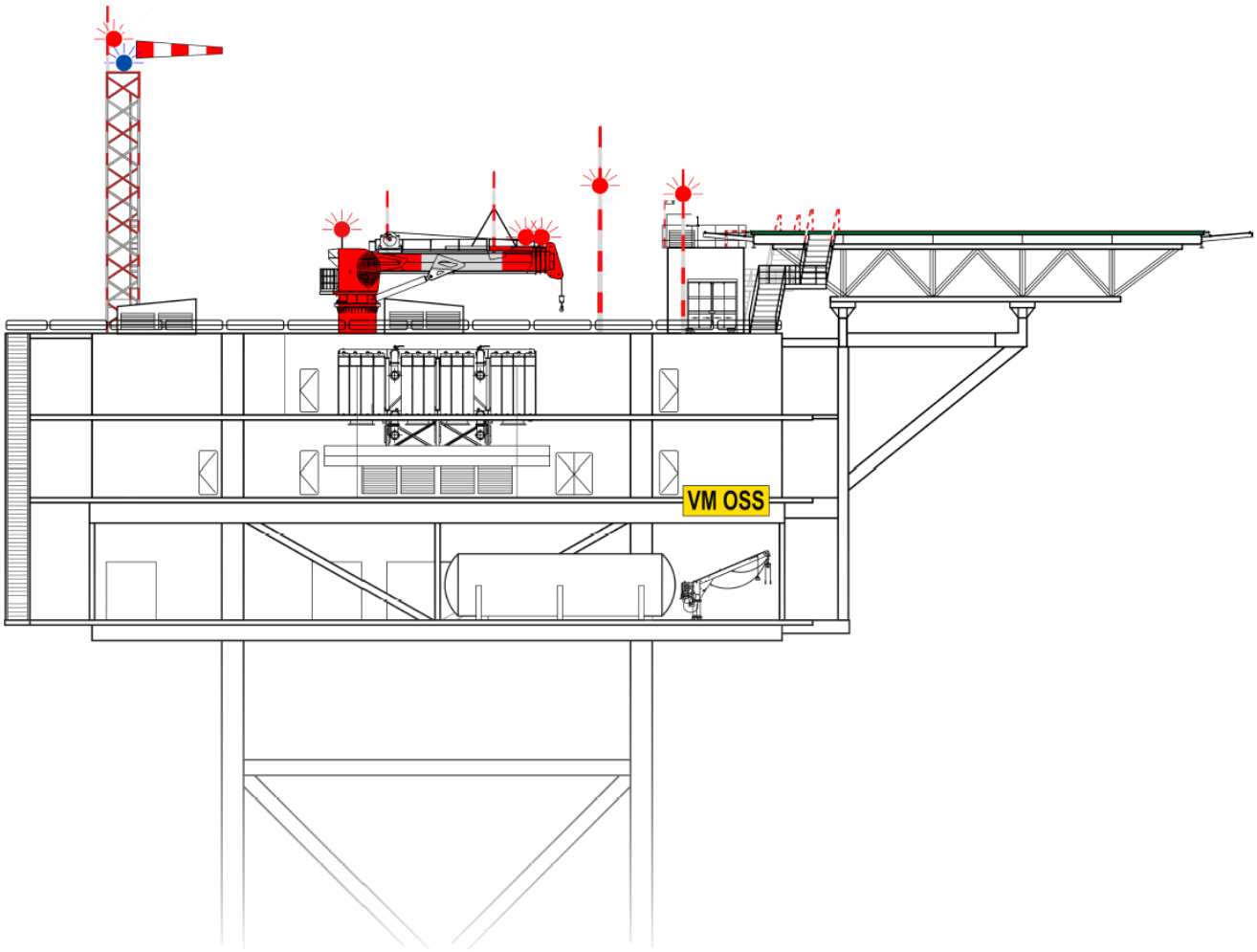

ALL COURSES TRUE **VAR 2.9° E (2025)**

VEJA MATE

HLD IDENTIFICATION	ICAO IDENTIFIER	OSS SIDE IDENTIFICATION
VMOSS	**EHGL**	**VM OSS**

FIXED NORMALLY UNATTENDED INSTALLATION

VEJA MATE OFFSHORE PROJECT GMBH

HLD REFERENCE POINT

N 54° 19.33' **E 005° 52.92'**

BREMEN INFORMATION	AMSTERDAM INFORMATION	OCC VM / HLO	
128.525 MHz	119.175 MHz	PRIM: 151.230 MHz	SEC: 131.490 MHz

WEATHER INFORMATION	LIGHTING & DIMMING		
131.755 MHz	131.755 MHz		
7x	3x 100%	4x 30% (10%)	5x 10% (3%)

HELIDECK HEIGHT	D-VALUE	MTOW
131 ft MSL	22.20 m	13 t

APPROACH / DEPARTURE CORRIDOR

001° / 181°

DECK HEADING 091°

HIGHEST OBSTACLE ON INSTALLATION	HIGHEST OBSTACLE IN THE VICINITY
39 ft ABOVE HLD (ANTENNA MAST)	**589 ft MSL** (WTG)

REFUELLING FACILITY	GROUND POWER UNIT	LANDING NET	STATUS LIGHT
N/A	YES	N/A	N/A

FIRE FIGHTING FACILITIES

DIFFS	2x HYDRANT	2x 10 kg CO_2	2x 25 kg DRY POWDER
AUTO + MAN + REMOTE ACTIVATION	SEMI-RIGID HOSES (25 m)		

INSTALLATION TOP VIEW

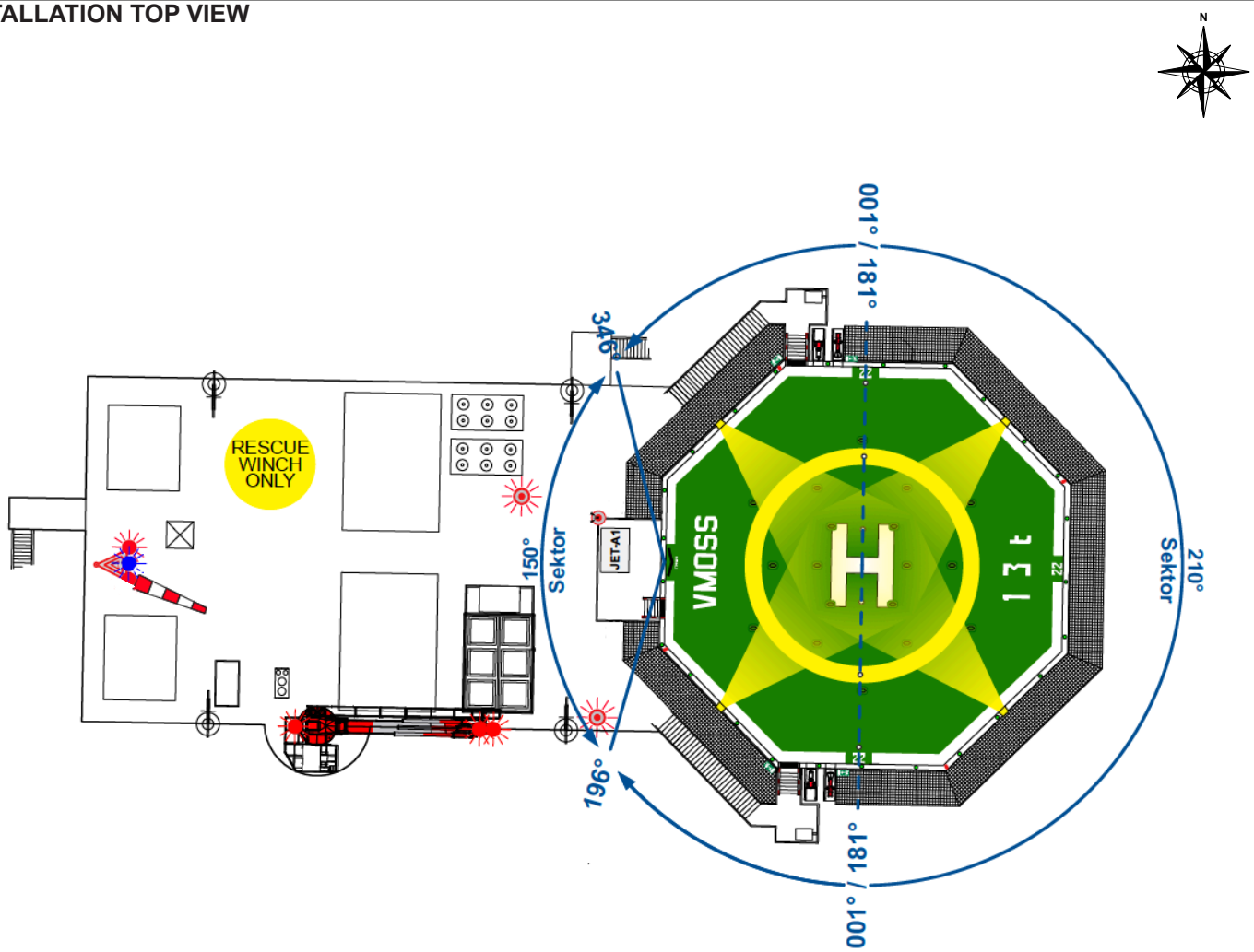

ALL COURSES TRUE **VAR 2.9° E (2025)**

VEJA MATE
DEPARTURE VMO ES

EXIT POINT VMOES

N 54° 16.92' **E 005° 52.85'**

DEPARTURE PROCEDURE

- **DEPART ON TRACK 181°**
- **OBSTACLE-FREE WHEN WITHIN DEPARTURE CORRIDOR**
- **ABOVE WTG HEIGHT WHEN PASSING 589 ft MSL**
- **CORRIDOR DESIGNED TO REACH 200 ft ABOVE WTG HEIGHT AT EXIT POINT VMOES (4.5% CLIMB RATE)**

DEPARTURE TOP VIEW

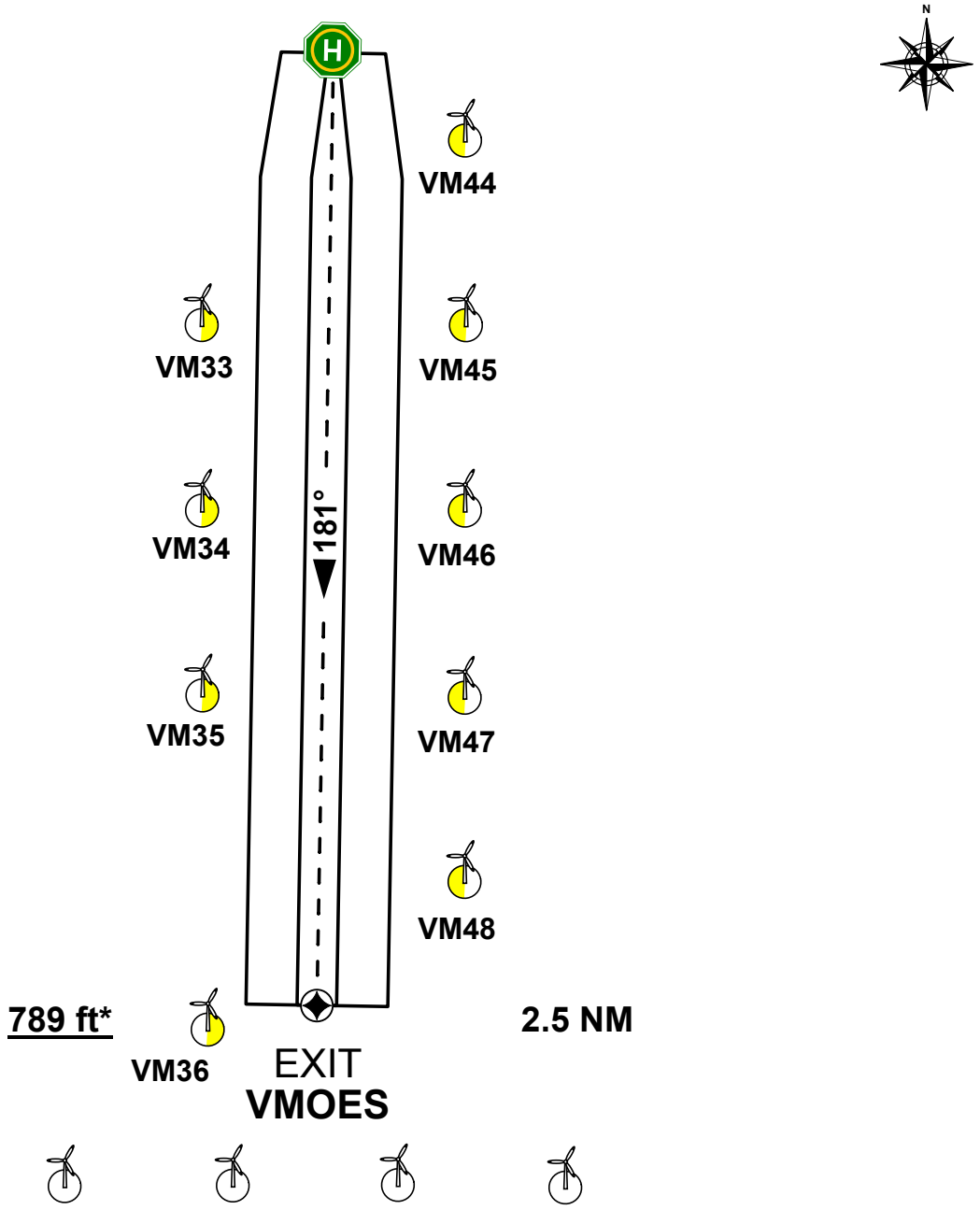

*200 ft above WTG

ALL COURSES TRUE **VAR 2.9° E (2025)**

VEJA MATE
DEPARTURE VMO EN

EXIT POINT VMOEN

N 54° 21.73' E 005° 52.99'

DEPARTURE PROCEDURE

- DEPART ON TRACK 001°
- OBSTACLE-FREE WHEN WITHIN DEPARTURE CORRIDOR
- ABOVE WTG HEIGHT WHEN PASSING 589 ft MSL
- CORRIDOR DESIGNED TO REACH 200 ft ABOVE WTG HEIGHT AT EXIT POINT VMOEN (4.5% CLIMB RATE)

DEPARTURE TOP VIEW

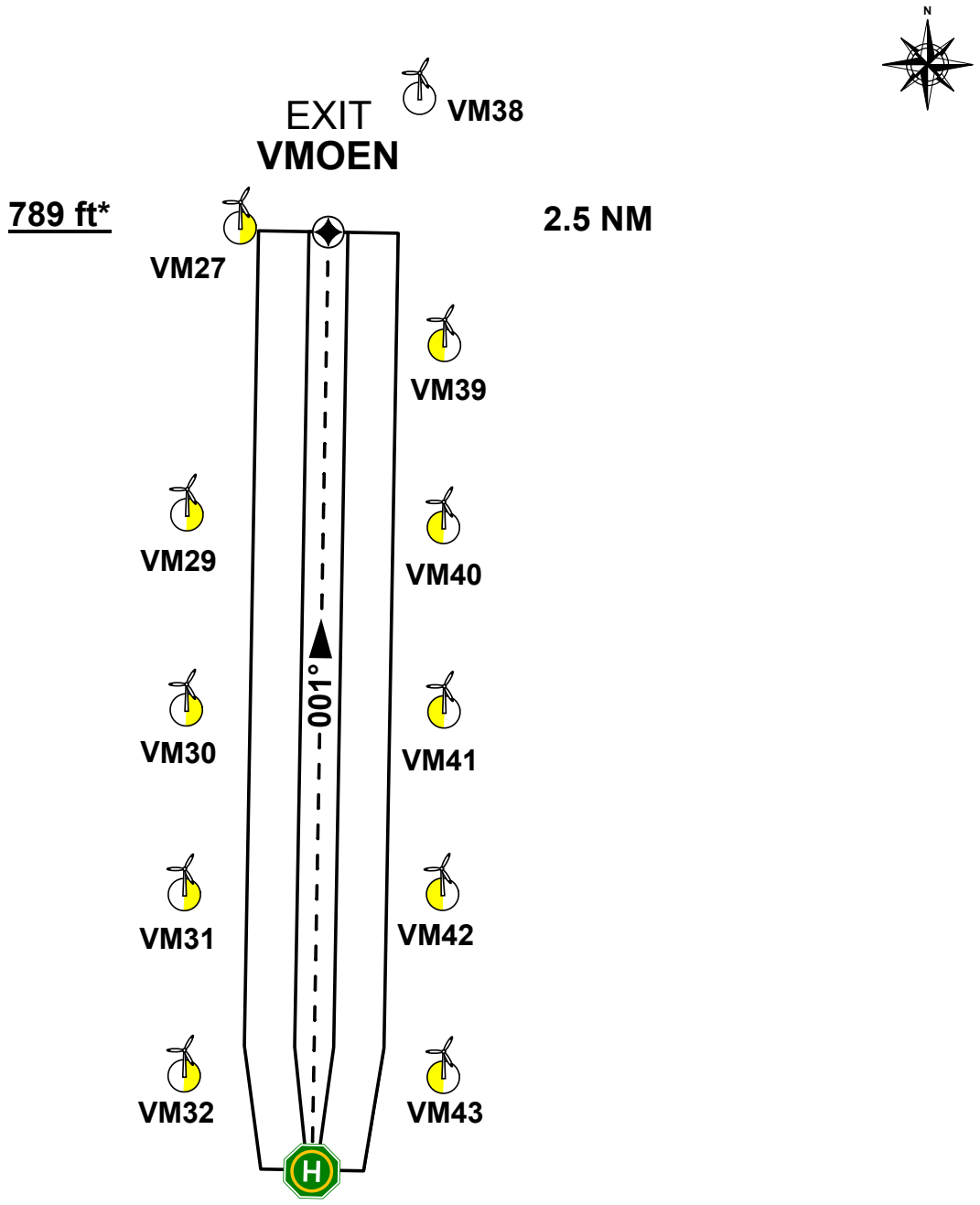

*200 ft above WTG

ALL COURSES TRUE VAR 2.9° E (2025)